




LLANRWST

walks

WALK INFORMATION

- circular walk
- spectacular views of Snowdonia & Conwy Valley

 The route has not been specifically waymarked as it crosses many paths and lanes. This leaflet will give you clear directions on how to follow the route.



Point 6





St. Grwst's Church

- **START OF WALK:** Nebo Road, grid reference SH808 609
- **TERRAIN:** Easy/moderate ascent and descent.
- **DISTANCE:** 5½ kilometers / 3½ miles.
- **TIME:** Approximately 2 hours.
- **PATHS:** Pavements, green lanes, tracks and lanes.
- **DOGS:** Dogs should be kept under close control.
- **MAP:** This route can also be followed using Explorer OL17.
- **REFRESHMENTS:** Available in local shops, cafés and pubs.


Be prepared. Wear strong walking boots. Take warm waterproof clothing and food you may require.

03 Go through this gate to follow the track past the farm buildings, keep left through a gate and continue up to a gate and a road.


04 Cross the road to follow the track up past Tyn Twll. Keep left through gates past the buildings to continue along a track down past Bwlch y Gwynt (on your left) to another gate.  On a clear day enjoy spectacular views of the Conwy Valley, Moel Siabod (see cover image) and the Carneddau range of mountains to the right.

05 Go through the gate into the woodland to follow the track down and around to the right. Go through another gate, past farm buildings to turn left over a small bridge (before another gate and a house.) Continue straight across the field to emerge on a lane.  The dappled shade created by the woodland makes a great habitat for the speckled wood butterfly.

06 Turn right and immediately left to follow the lane from Melin y Coed. Continue, to turn right through a small gate and over a bridge into a small woodland. Follow the footpath around to the right and then to the left to a gate.

07 Turn right onto the drive from Cyffdy. Continue along the drive to Nebo Road. Turn right here to return to the start of the walk. **Take care when walking along country lanes.**  This 'park land' area is typical habitat for little owls. They are Britain's smallest owl and like to nest in holes in old trees.

DESCRIPTION

01 From Nebo Road (B5427), with the cemetery on your left take an immediate left turn along a track/green lane. This track can get wet and muddy after a heavy rainfall. Follow this track through a gate (for 0.6 miles) until you reach a closed gate. Go through the gate (you will see another gate and a track to your left) to veer right and join a lane.  Look out for wildflowers growing in these hedgerows, such as red campion, herb robert, greater stitchwort, wild garlic, meadow sweet and bluebells. Species rich hedgerows such as these act as great corridors for wildlife to move along. You can find lots of nuts along the path in autumn, such as hazel nuts, acorns and beech masts.

02 At a junction, follow the road around to the left (not following the footpath signs). At the next junction keep right to continue up a small hill to a gate on your right to Garth yr Hwylbren.




Allwedd | Key

	Maes Parcio Car Park		Afon River
	Golygfan Viewpoint		Tref Town
	Adelldadu Buildings		Ffordd Road
	Coed Trees		Gorsaf Tŷn Railway Station
	Eglwys Church		Dechrau'r Darn Start of Walk
	Pwynt Gwybodaeth Information Point		Glaf Gate
	Toiletau Toilets		Efalli Llwybr Other Footpaths
	Prif Llwybr Main Route		

LLANNERWST



01
blodyn neidr
red campion



05
brith y coed
speckled wood
butterfly



07
y dyluan fach
little owl